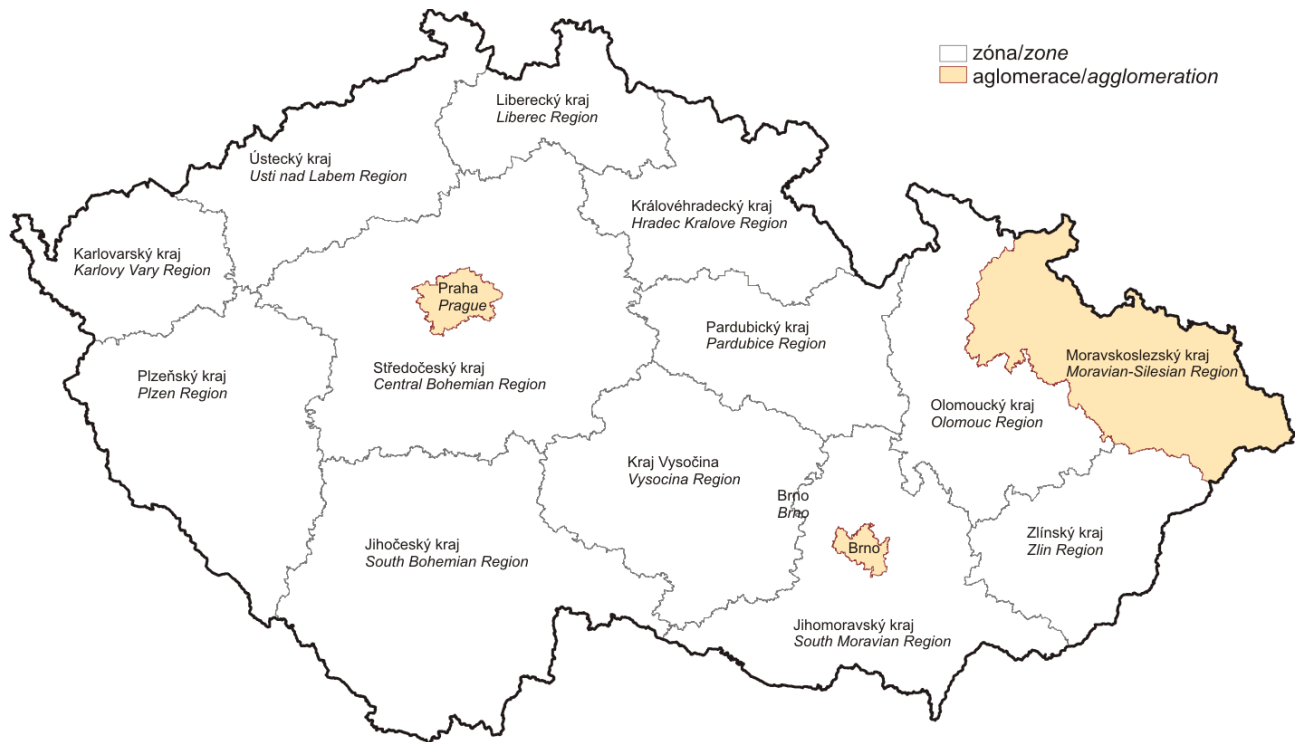


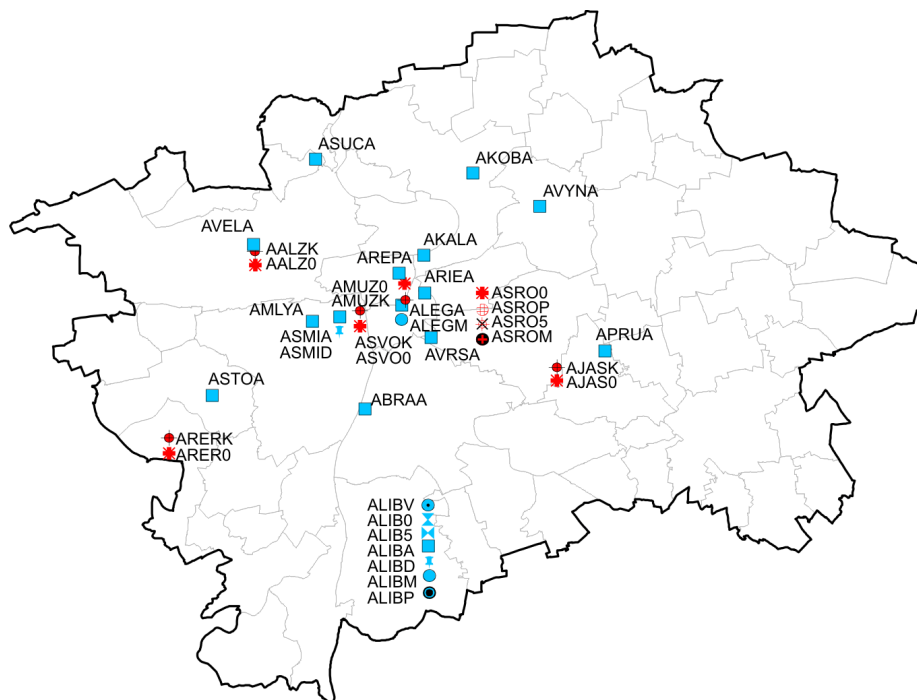
Maps of networks of measuring sites - 2011

Specification of zones and agglomerations in the Czech Republic

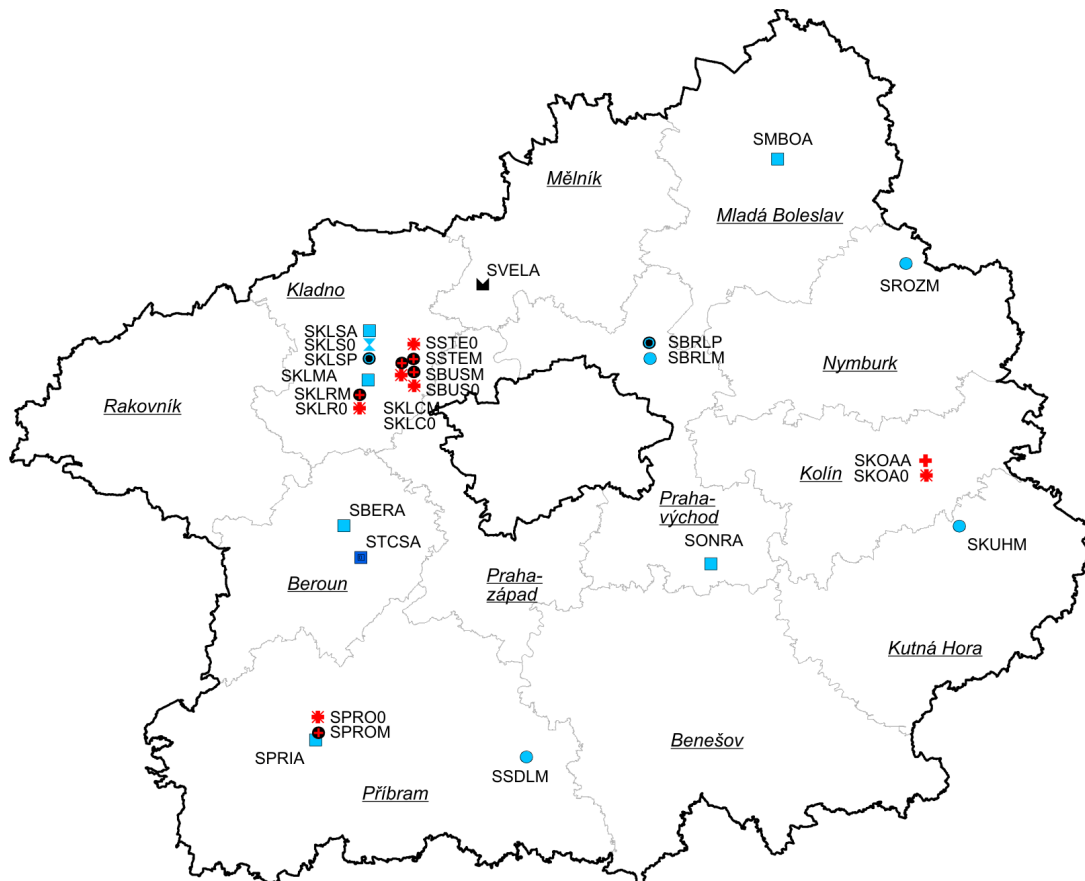
(zone/agglomeration means the territory delimited for ambient air quality monitoring and management):



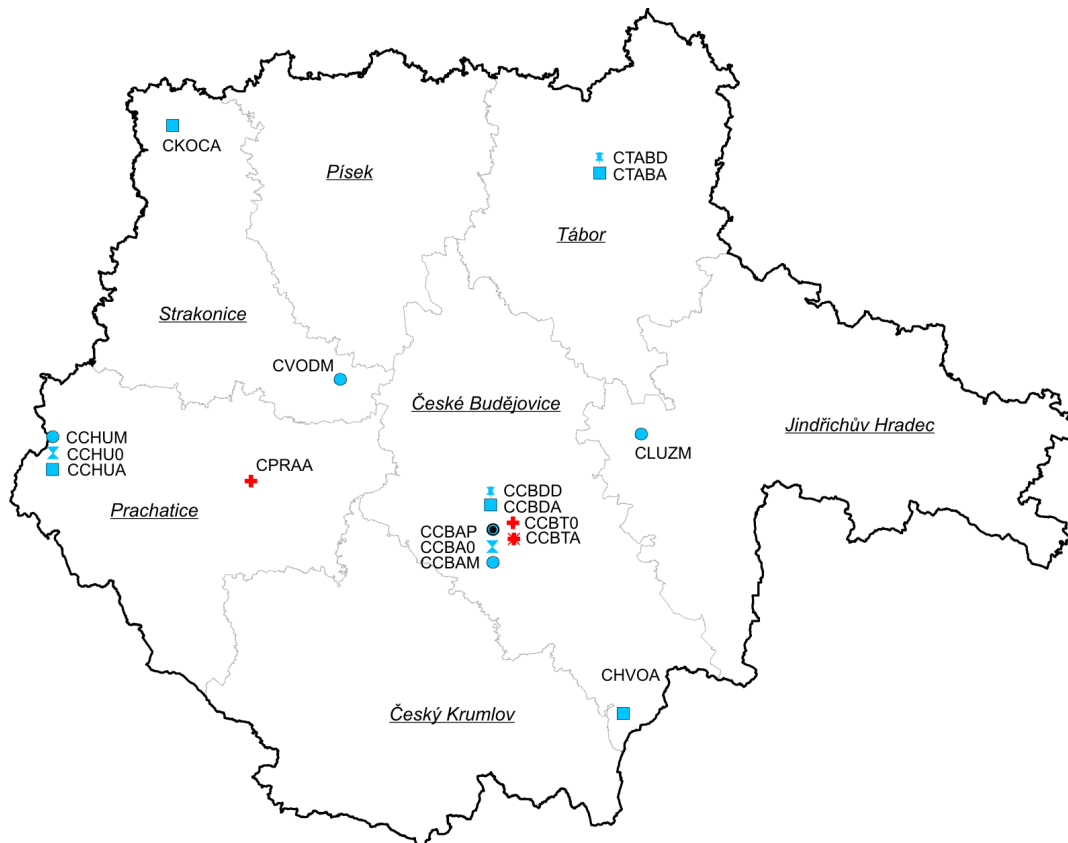
PRAGUE



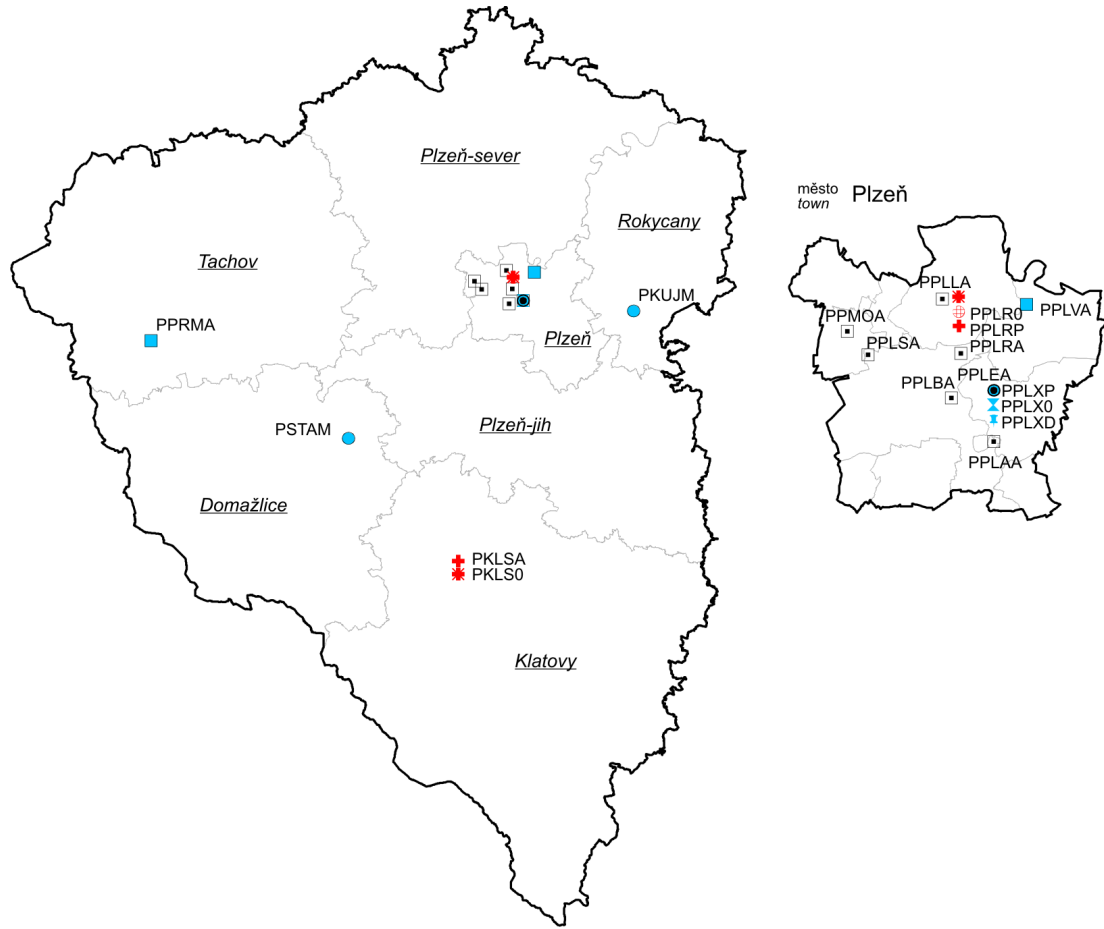
CENTRAL BOHEMIAN REGION



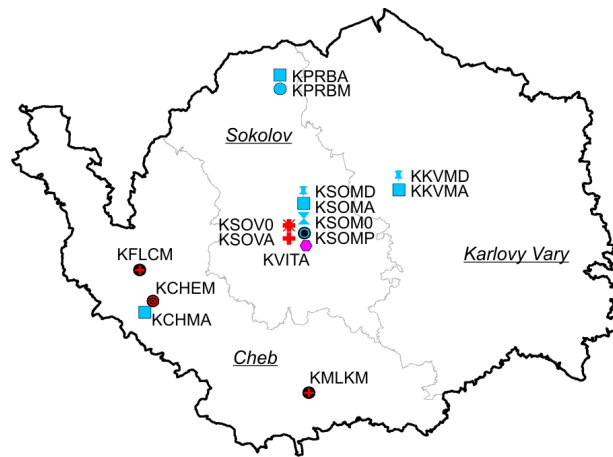
SOUTH BOHEMIAN REGION



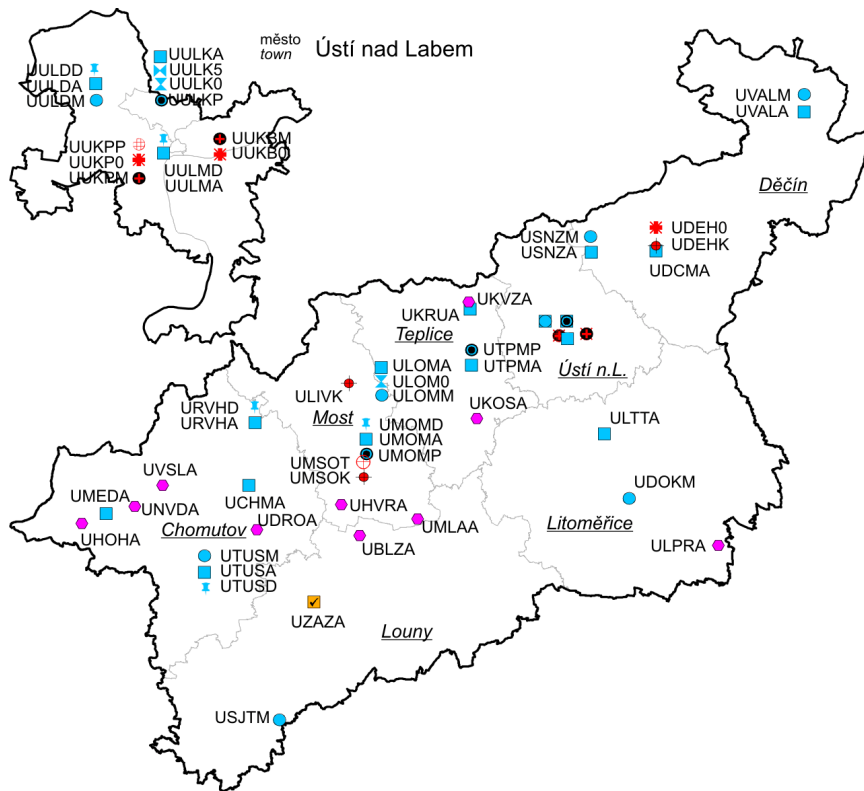
PLZEN REGION



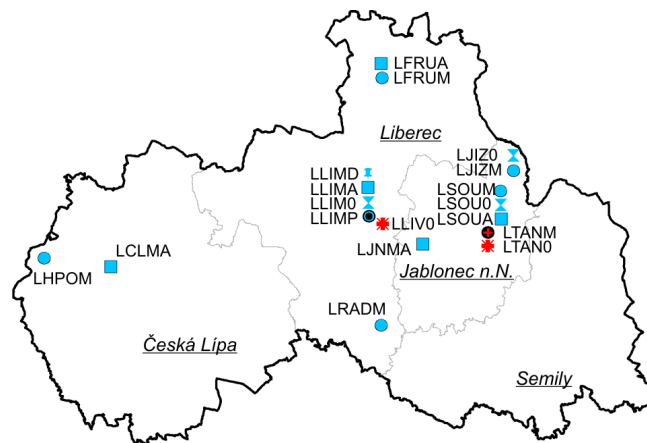
KARLOVY VARY REGION



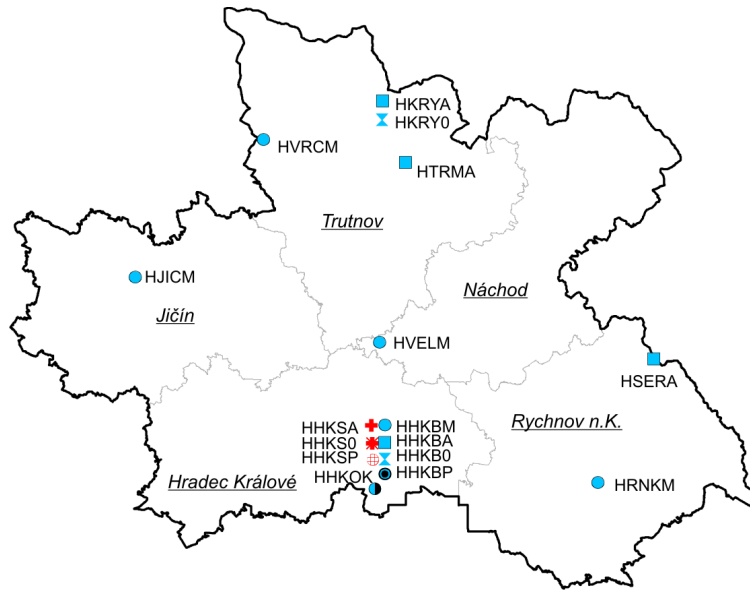
USTI NAD LABEM REGION



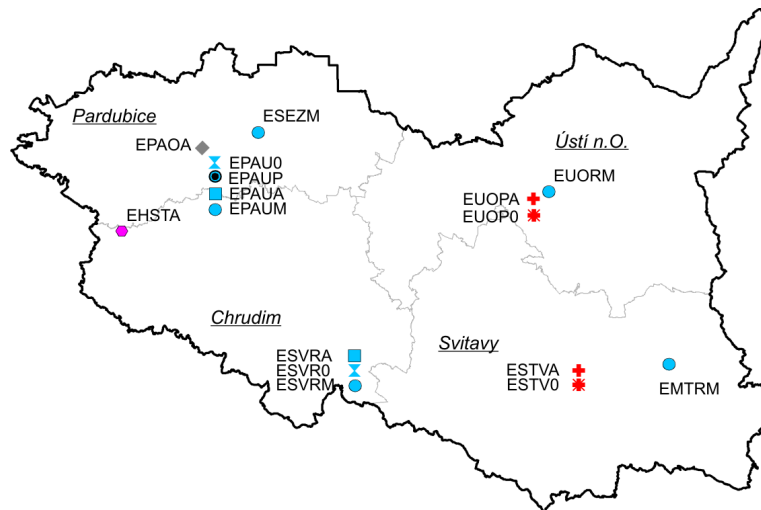
LIBEREC REGION



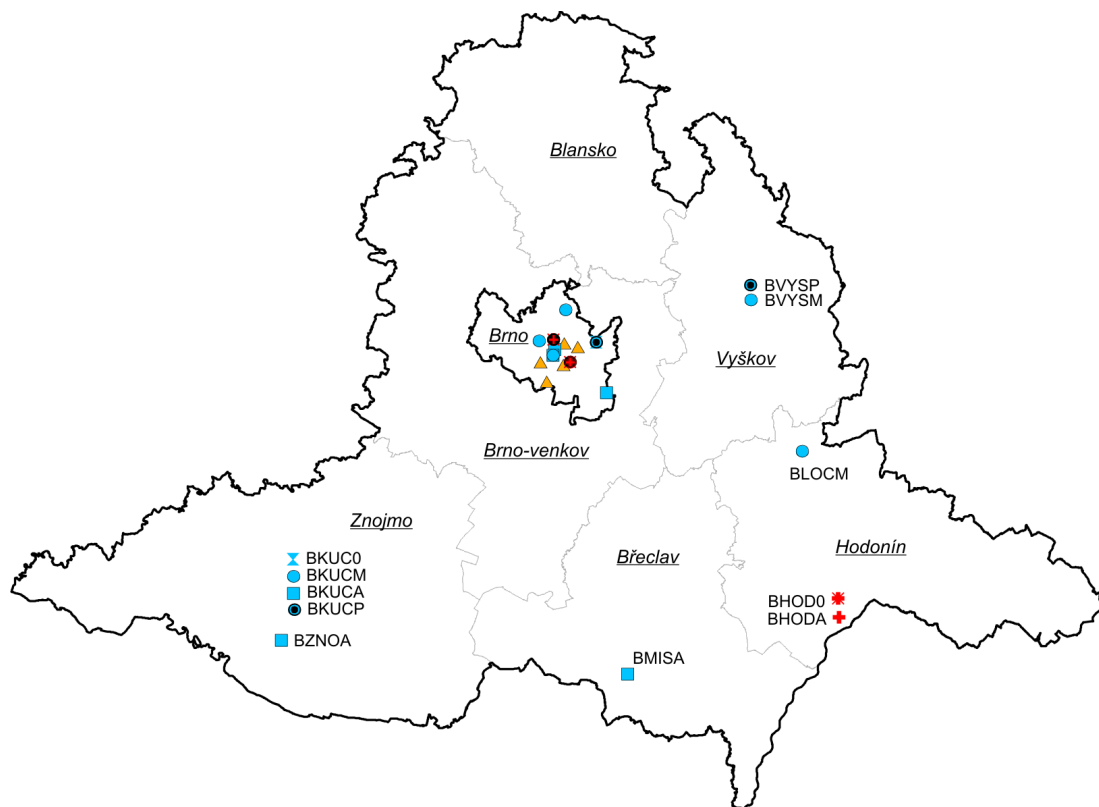
HRADEC KRALOVE REGION



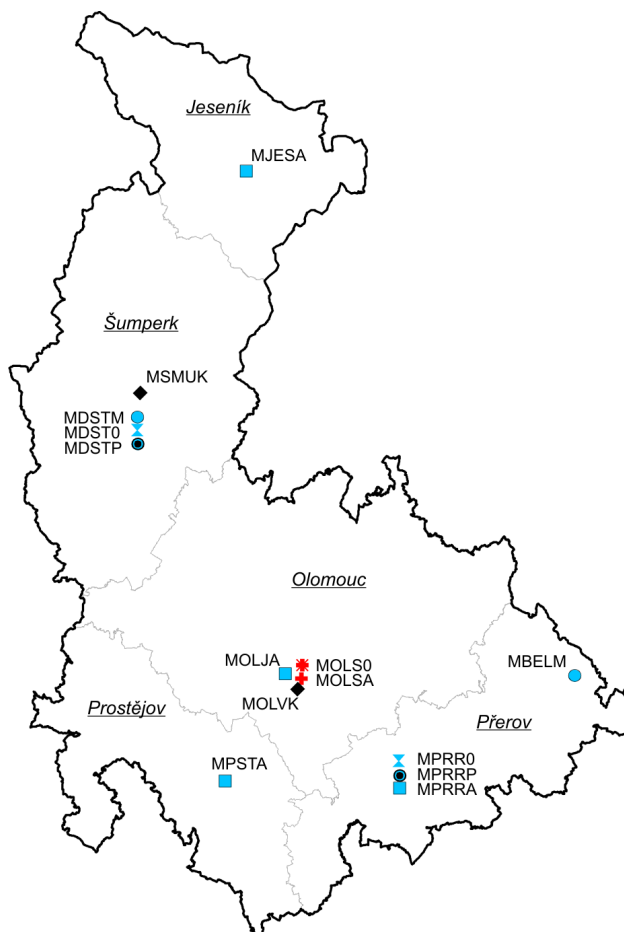
PARDUBICE REGION



SOUTH MORAVIAN REGION



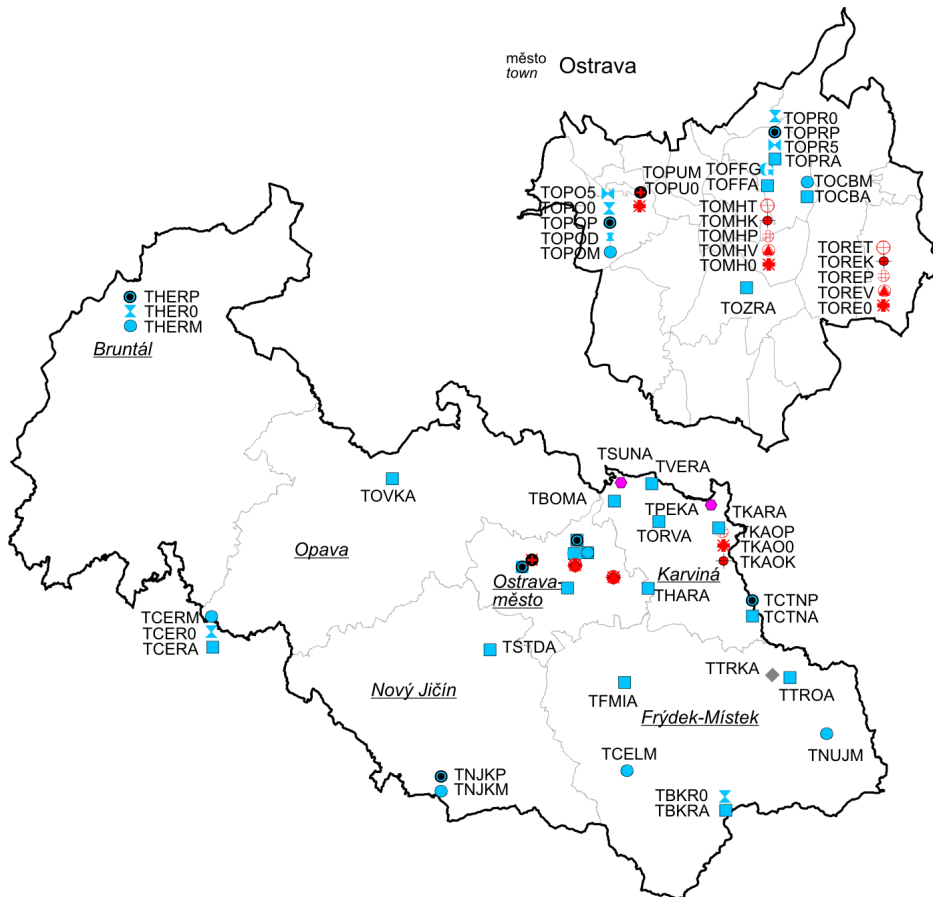
OLOMOUC REGION



ZLIN REGION



MORAVIAN-SILESIA REGION



STATION NETWORKS, THE BORDER AREA



EXPLANATIONS

- | | |
|--------------------------------|--|
| ■ CHMI AMS | ● ČEZ, a.s., AMS |
| ● CHMI manual | ■ VČs, AMS |
| ● CHMI comb. | ■ ČESRAF, a.s. AMS |
| ✕ CHMI HM in PM ₁₀ | ◆ Cities Olomouc, Šumperk, Valašské Meziříčí, Zlín comb. |
| ✕ CHMI HM in PM _{2.5} | ◆ Cities Pardubice AMS, MÚ Třinec AMS |
| ● CHMI PAH | ● City Valašské Meziříčí PAH |
| ● CHMI VOC | ● City Valašské Meziříčí VOC |
| ● CHMI EC/OC | □ City Plzeň AMS |
| † CHMI PD | † City Plzeň GRIMM |
| ⊕ CHMI GRIMM | ▲ Statutory City Brno AMS |
| ⊕ ZÚ AMS | ⊕ SŠZE Žatec AMS |
| ● ZÚ manual | † LfULG Germany AMS |
| ● ZÚ comb. | ✕ LfULG Germany comb. |
| ✕ ZÚ HM in PM ₁₀ | ✕ LfULG Germany HM in PM ₁₀ |
| ✕ ZÚ HM in PM _{2.5} | † LfULG Germany PAH |
| ⊕ ZÚ PAH | † PIOS Poland AMS |
| ● ZÚ VOC | † PIOS Poland HM in PM ₁₀ |
| ⊕ ZÚ HM in SPM | † PIOS Poland PAH |
| ● HEL Cheb manual | |