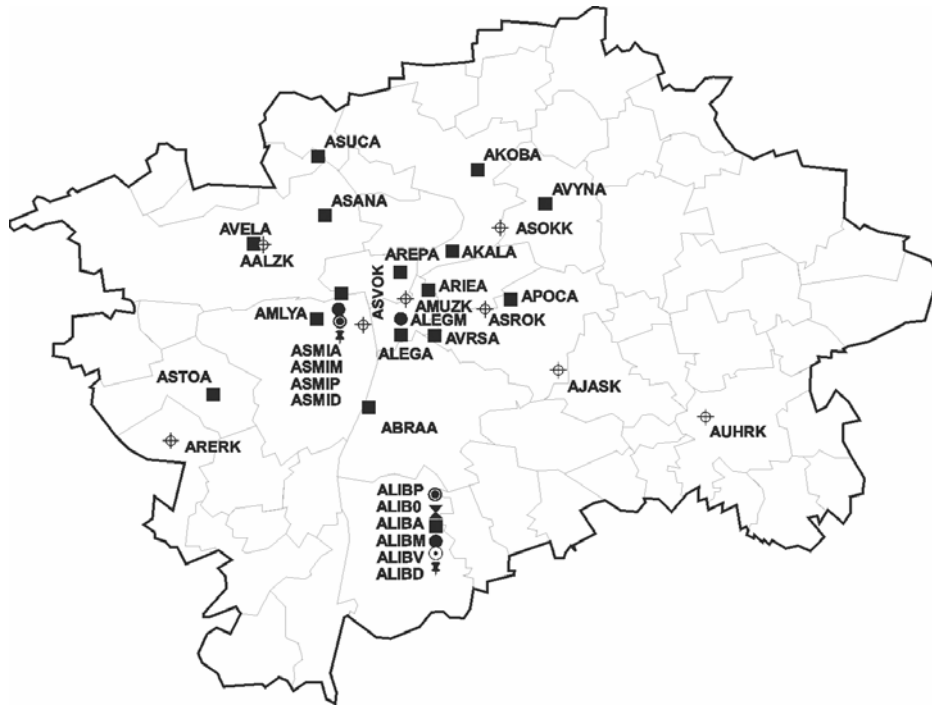
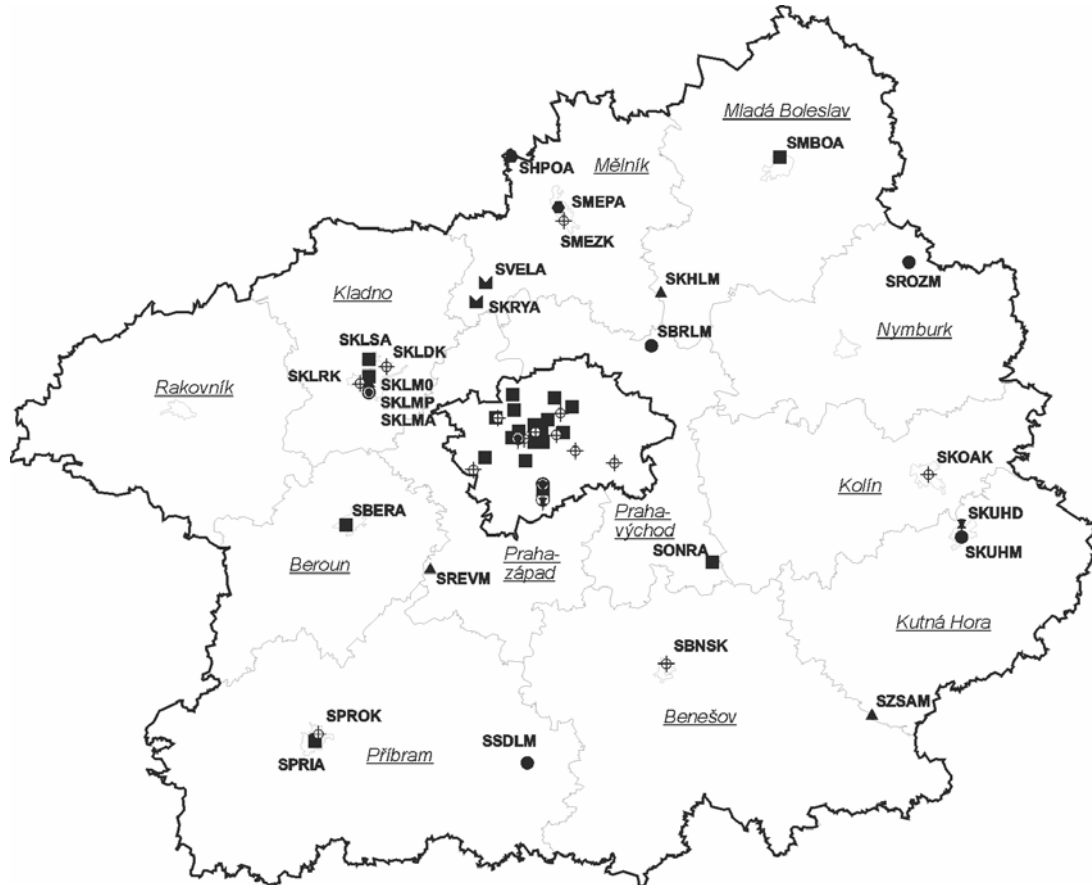


# Maps of networks of measuring sites - 2004

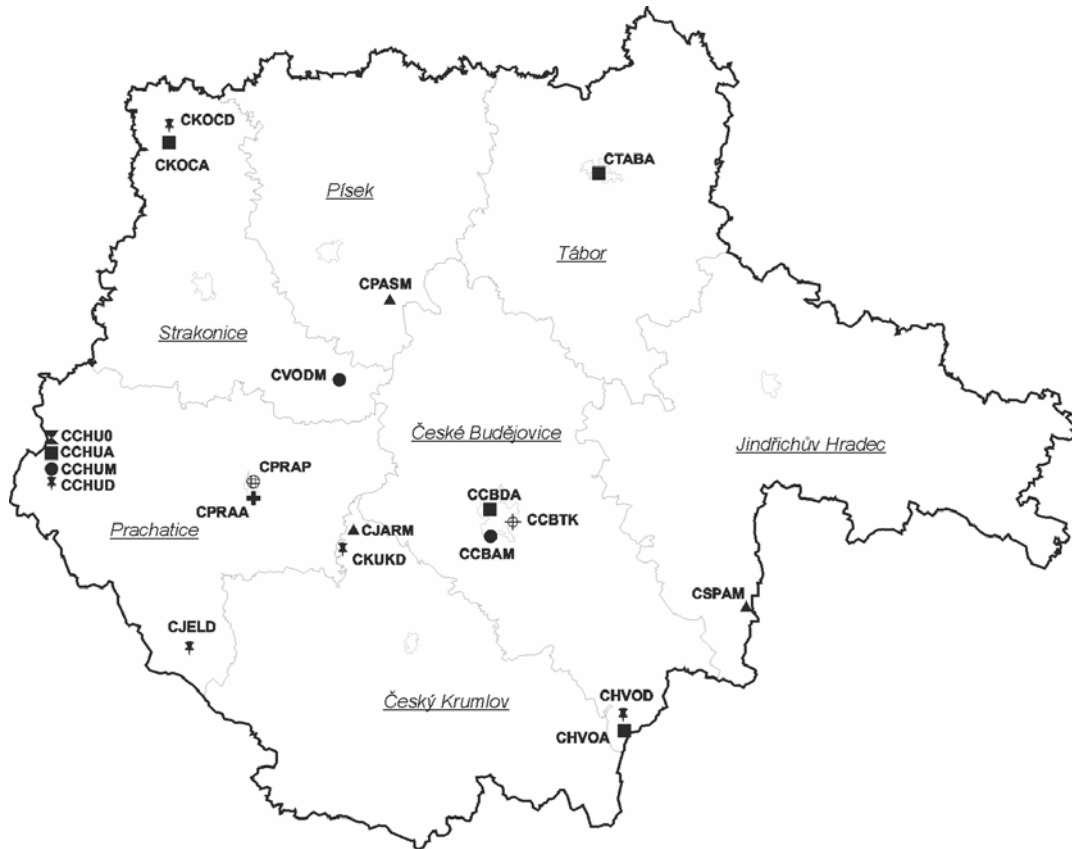
## PRAGUE



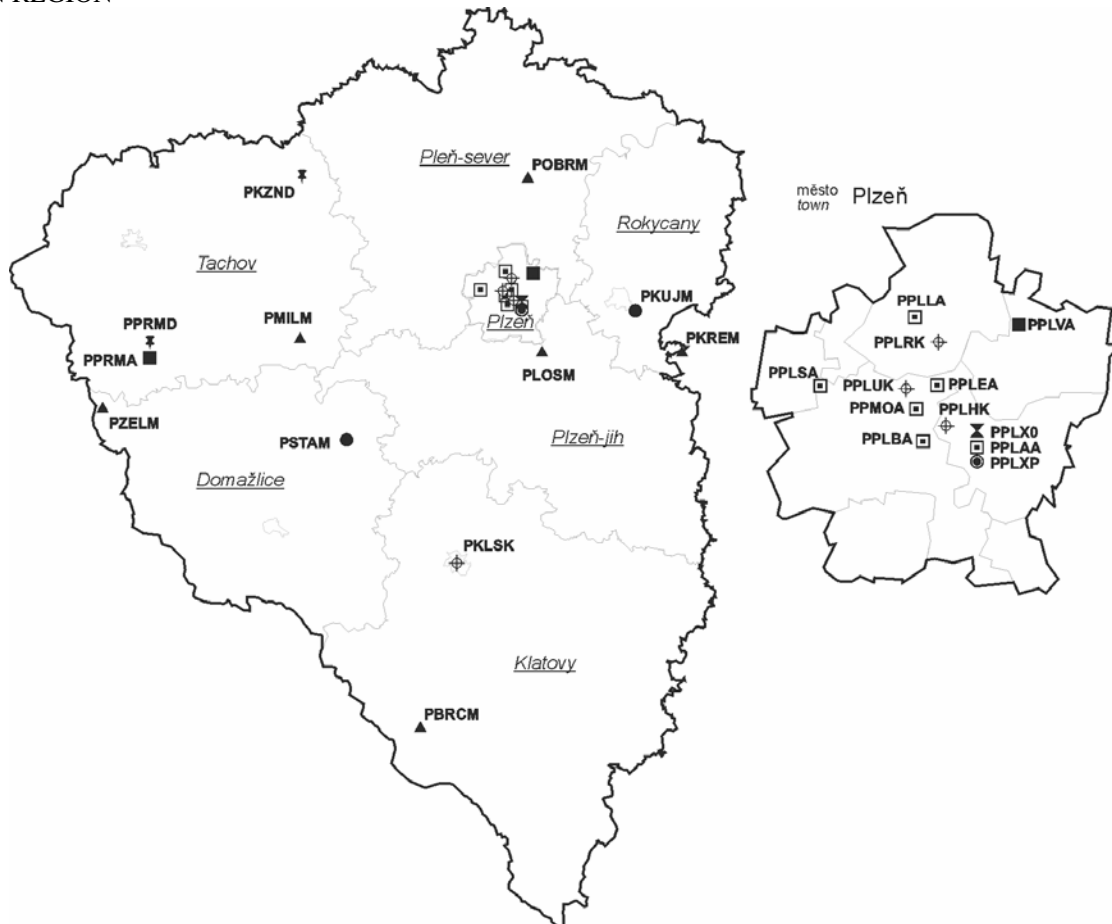
## CENTRAL BOHEMIAN REGION



SOUTH BOHEMIAN REGION



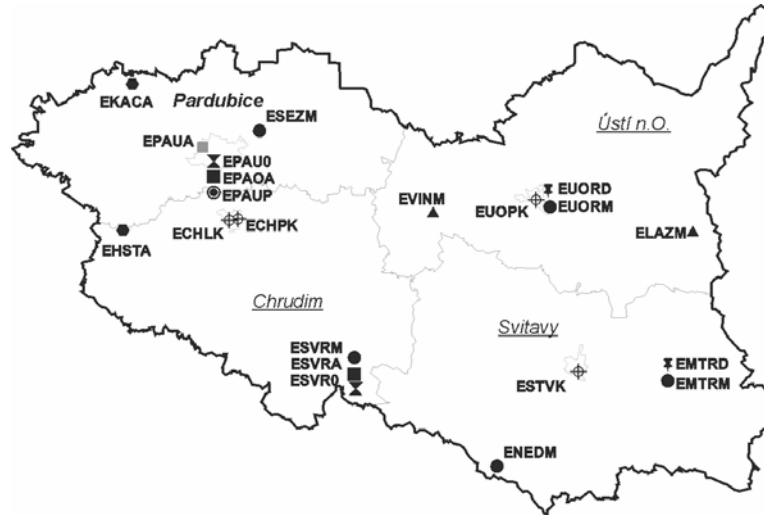
PLZEN REGION



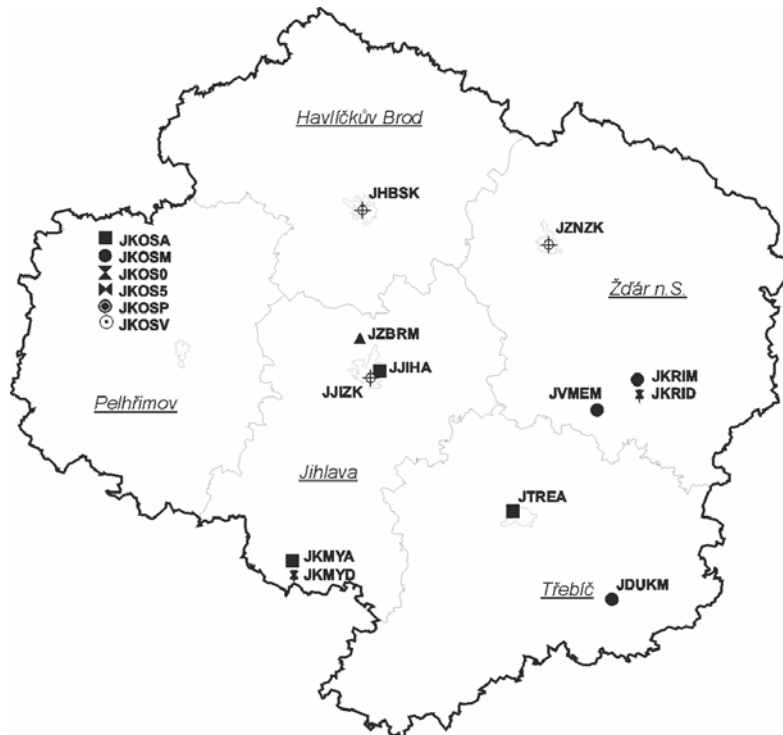




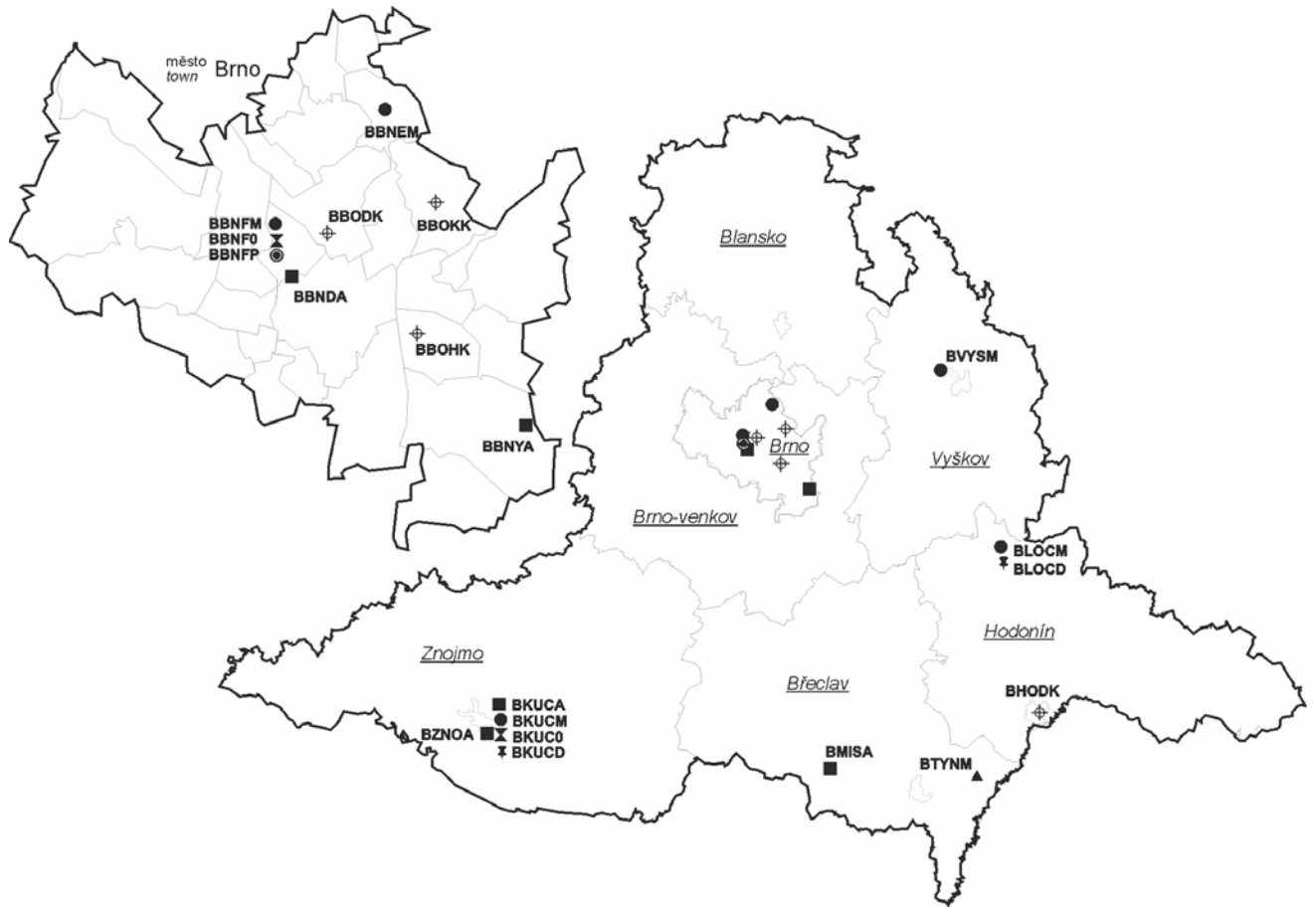
PARDUBICE REGION



VYSOCINA REGION



SOUTH MORAVIAN REGION



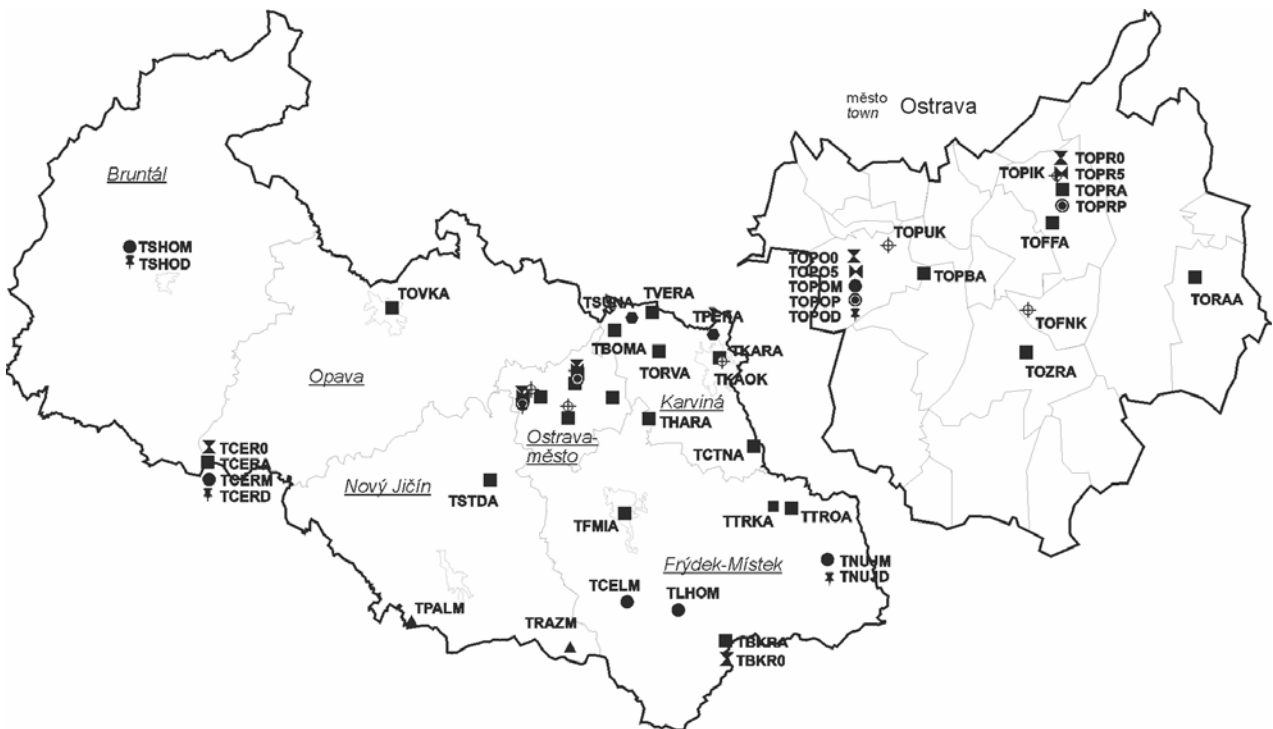
OLOMOUC REGION



ZLIN REGION



MORAVIAN-SILESIA REGION



## STATION NETWORKS OF SOUTH-WEST BORDER REGION OF POLAND



### EXPLANATIONS

■ CHMI AMS	▼ Ekotoxa manual
● CHMI manual	▲ VÚLHM manual
⊙ CHMIcomb.	● ČEZ, a.s., AMS
✕ CHMI PM10	⊙ ČEZ, a.s., comb.
✕ CHMI PM2.5	↓ FRANTSCHAFT PULP@PAPER, a.s. comb.
⊙ CHMI PAH	▣ Plzeň City AMS
⊙ CHMI VOC	◆ MÚ Pardubice AMS
† CHMI PD	◆ MÚ Třinec AMS
⊕ Health Institute AMS	⊙ OÚ Šumperk comb.
⊕ Health Institute manual	▣ PIOS Poland AMS
⊕ Health Institute comb.	
✱ Health Institute PM10	
✱ Health Institute PM2.5	
⊕ Health Institute PAH	